

**Binche Whut'en
Regular Council Meeting Agenda**

May 5, 2020
10:00 AM

Minute Recorder: Kelley Williams

Present:

I. Called to Order at AM by Chief Anatole

II. Approval of Agenda

- a) Motion for approval of the Agenda for the May 4, 2020 regular meeting of Chief and Council

Motion 05.05.2020-01

Moved	
Seconded	

III. Delegations to Council

None

IV. Approval of Minutes

- a) Approval of the April 7, 2020 minutes of the regular meeting of Council
Motion 05.05.2020-02

Moved	
Seconded	

- b) Approval of the April 14, 2020 minutes of the special meeting of Council
Motion 05.05.2020-03

Moved	
Seconded	

V. Unfinished Business

Adoption of the 2020-2021 Budget as presented and submitted to community for input.
Motion 05.05.2020-04

Moved	
Seconded	

VI. Correspondence

Incoming

- a) Sandra Tom – Request for assistance with lumber and nails
As the Binche Keyoh Bu Society has not transitioned housing to the Binche Whut'en Band, Ms. Tom must go directly to the Society for housing assistance regarding maintenance or upkeep.
 - b) File: 10455-50/2020 TEN Carrier A18158 CP 403
Copy forwarded to Joshua Hallman, Chair, Binche Keyoh Bu Society
 - c) File: 10455-50/2020 NOW 1300159 Orestone Captain
Copy forwarded to Joshua Hallman, Chair, Binche Keyoh Bu Society
 - d) Peggy Murdoch – Request for safety measures and banishment of drug users and dealers
 - e) FPX Nickel – Notice of Work – Decar Drilling Program
Copy forwarded to Joshua Hallman, Chair, Binche Keyoh Bu Society
- Outgoing
- a) Covid 19 Update #6 letter to all members and lease land— Chief Anatole

Motion to receive correspondence for information purposes

Motion 05.05.2020-05

Moved	
Seconded	

VII. New business

- a) Banishment order of drug dealers and people affecting the safety of members from coming into community

Band Council Resolution that the individuals included in BCR be banished from Binche Whut'en Reserve #2 for the safety and health of all members.

BCR#40-05.05.2020 – Order of Banishment

Moved	
Seconded	

- b) Copy of the membership list to Band Manager to ensure service delivery to members
 Band Council Resolution for Binche Membership clerk to share the Binche Whut'en membership list with the Band Manager to ensure delivery of programs to all registered members.

BCR#41-05.05.2020 – Distribution of Membership List

Moved	
Seconded	

- c) Band Council Resolution for legal representation regarding the Terms of Division with the TI'azt'en Nation
BCR#42-05.05.2020 – Assigning Binche Whut'en legal representation to Darwin Hanna, of Callison & Hanna with Legal Direction

Moved	
Seconded	

- d) Creation of, and Appointment to the Housing Committee
 e) Creation of, and Appointment to the Finance Committee
 f) Motion to direct staff to procure an auditor for the 2019-2020 fiscal year by way of a request for proposal

Motion 05.05.2020-06

Moved	
Seconded	

- g) Motion to accept the GHD proposal and Grant for the management of Solid Waste within the community of Binche Whut'en and the Lease Lands

Motion 05.05.2020-07

Moved	
Seconded	

- h) Motion to accept the new job description Social and Community Development Manager be added to the Human Resource policy and procedures manual

Motion 05.05.2020-08

Moved	
Seconded	

VIII. Reports

- a) Band Manager Report – K. Williams

Motion to receive Band Manager report

Motion 05.05.2020-09

Moved	
Seconded	

IX. Financials

- a) Financial Report – N. Alexis
 b) Accounts Payable – N. Alexis
 c) VISA Reconciliation – K. Williams

Motion to receive financial reports and VISA reconciliation

Motion 05.05.2020-10

Moved	
Seconded	

X. Open Forum

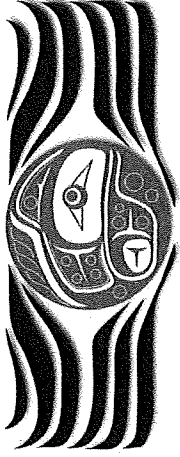
- a) Members comments/concerns

XI. In Camera

Council will go In -Camera to discuss personnel matters about any identifiable individual, including employees or members; commercially sensitive business that is subject to privilege, including communications necessary for that purpose (e.g., legal advice, or medical advice)

- a) Human Resources

XII. Adjournment



**Binnie Whut'en
Regular Council Meeting Minutes**

April 7, 2020
10:00 AM

Minute Recorder: Kelley Williams

Present: G. Anatole, D. Martin, T. Morris, K. Williams, J. Erickson

I. Called to Order at 10:01 AM by Chief Anatole

II. Approval of Agenda

- a) Motion for approval of the Agenda for the April 7, 2020 regular meeting of Chief and Council

Motion 07.04.2020-01 - Carried

Moved	D. Martin
Seconded	T. Morris

III. Delegations to Council

None

IV. Approval of Minutes

- a) Approval of the March 3, 2020 minutes of the regular meeting of Council

Motion 07.04.2020-02 - Carried

Moved	D. Martin
Seconded	T. Morris

- b) Approval of the March 20, 2020 minutes of the special meeting of Council

Motion 03.03.2020.03 - Carried

Moved	T. Morris
Seconded	D. Martin

- c) Approval of the March 31, 2020 minutes of the special meeting of Council
Motion 07.04.2020-04 - Carried

Moved	D. Martin
Seconded	T. Morris

V. Unfinished Business

No unfinished business

VI. Correspondence

Incoming

- a) File: 10455-50/2020SSSSStrategic Plan Consultation MFLNRO
 b) File: 10455-50/2020 NOW 1641033 Lynx MFLNRO
Discussion Points to Above: D. Martin

- *File: 10455-50/2020SSSSStrategic Plan Consultation MFLNRO – Extension requested*
- *Referrals are being received at the Society from Administration*
- *Requesting administration send letters to the various Ministry’s regarding referrals*
- *D. Martin not getting paid to do referrals and will not follow up on them until the Society is paying him.*
- *D. Martin reported that Joshua Hallman (Binche Keyoh Bu Society Chair) and Dave Birdi (Binche Economic Development Officer [Society employee]) are not keeping Council informed of the work they are pursuing on behalf of Binche.*
- *Administration explained that staff can not carry out Society work as suggested regarding referrals*
- *Chief Anatole strongly suggested, and directed D. Martin to pass on message that the Society “gets its act together”*
- *Chief Anatole tasked D. Martin to get “act together’ and understand his role as a Councillor and any conflict he is in with his investment in the Binche Keyoh Bu Society and any other Societies he is with*

Outgoing

- a) Covid 19 Update #5 letter to all members and lease land— Chief Anatole

Motion to receive correspondence

Motion 07.04.2020-05 - Carried

Moved	T. Morris
Seconded	D. Martin

VII. New business

Discussion Points for Possible BCR

- a) Access to community
Chief and Council expressed concern at the lack of reliability and cohesive response to man the checkpoint. Further concerns were raised about the amount of people the Binche Bay Store is allowing in breach of the Emergency Act guidelines for an essential place of business under the Emergency Act. This includes lack of proper
- b) Lease land residents
- c) Drug dealers coming into community
Administration to ensure a letter goes to any person banished from the community with a clear consequence written (i.e. RCMP will be called) for breach of the BCR
- d) Curfew
Being respected
- e) Blockade at the community entrances
As per the access to the community discussion; Chief and Council expressed concern at the lack of reliability and cohesive response to man the checkpoint.

Binche Emergency Operations Center Activated Level 1 - Pandemic Response.

The EOC recommends to Chief and Council that they pass a BCR stating all members and lease land resident's self-isolate and "Shelter at Home" and reduce all travel out of community to essential travel only as per the Emergency Act

BCR#36-07.04.2020 - Carried

Moved	T. Morris
Seconded	D. Martin

VIII. Reports

- a) Band Manager Report – K. Williams
- b) Health Centre Report – K. Williams

Motion to receive reports

Motion 07.04.2020-06

Moved	D. Martin
Seconded	T. Morris

IX. Financials

- a) Financial Report – N. Alexis

- b) Accounts Payable – N. Alexis
- c) VISA Reconciliation – K. Williams

Motion to receive financial reports

Motion 07.04.2020-07

Moved	T. Morris
Seconded	D. Martin

X. Open Forum

- a) *J. Erickson discussion concerning PPE for community members. T. Anatole has made masks and they are available. Health has made masks available to Elders and security workers.*
- b) *J. Erickson discussion regarding Binche Keyoh Bu Society and lack of consultation with the Keyoh holders and members. Where is their authority coming from to speak on behalf of the members or to enter in negotiations or accept referrals regarding natural resources, etc.*

XI. In Camera

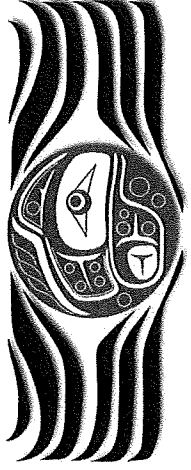
- a) Human Resources – tabled until the May 5, 2020 meeting

XII. Adjournment

Motion to adjourn

Motion 07.04.2020-08

Moved	T. Morris
-------	-----------



**Binche Whut'en
Special Council Meeting Minutes**

April 14, 2020
10:00AM

Minute Recorder: Kelley Williams

Present: G. Anatole, D. Martin, J. Tom, J. Hallman, B. Duncan, N. Alexis, T. Baldwin,
P. Haskell, K. Williams, R. Duncan

Late: T. Morris at 10:47

Regrets: R. Guenther

I. Called to Order at 10:16 by Chief Anatole

II. Approval of Agenda

- a) Motion for approval of the Agenda for the April 14, 2020 special meeting of Chief and Council

Motion 14.04.2020.01 - Carried

Moved	D. Martin
Seconded	J. Tom

III. Special Business

- a) Budget Review and Acceptance – Lead by Norman Alexis; Finance Manager

Discussion: Regarding Jordan's Principles and was it available to children in the community as they home school. D. Martin gave excellent over view of the program and administration will assist any members children/youth that are eligible.

Motion to review and accept the Budget as presented and submit to Community for input

Motion 14.04.2020-02 - Carried

Moved	J. Tom
Seconded	D. Martin

a) BCR Number #38-14.04.2020 Order of Banishment Mike Bjork

BCR Number #38-14.04.2020 - Carried

Moved	J. Tom
Seconded	T. Morris

b) BCR Number #39-14.04.2020 Declaration of Essential Service-Binche Bay Store
Discussion: Concerns over the number of people crowding into Binche Bay Store for check cashing purposes. Declared very unsafe and no respect for the social distancing, staff not enforcing it. He personally had to wait 45 minutes before it was possible to safely enter store and carry out essential purchase. Does not want to see non-members using the store.

BCR Number #39-14.04.2020 - Carried

Moved	T. Morris
Seconded	D. Martin

IV. Adjournment

Move to adjourn at 11:20

Motion 14.04.2020-03

Moved	J. Tom
-------	--------

Apr 12/20

To get a cash
Dennis for like to
get you the kind
people if you can help
me out for the
supplies the plywood
over the wall
but the wall the
four at the DMV office
got could start building
my box I don't
boxes of wood and a
to use that I'm trying
to get to do things. Please
help me I know next year
said I will
by the board and STANK/20

Apr 12/20

for pitch
22 on the floor by 4
extended more on the
floor

15/4

9 plywood for floor
15 plywood for walls
8 plywood for roof

Dennis
Dennis



File: 10455-50/2020 NOW 1300159 Orestone Captain

April 17, 2020

Chief Gerald Anatole and Band Council
Binche Whut'en
PO BOX 2039
Fort St. James, BC
V0J 1P0

Dear Chief Gerald Anatole and Band Council:

The Province of British Columbia has received an application and is initiating consultation on the following 2020 NOW 1300159 Orestone Captain:

PROPOSAL: Orestone Mining Corp is applying for a 5-year permit for mineral exploration located approximately 50 km north of Fort St James.

The proposed project consists of 400m of temporary road and 27 drill holes via diamond drilling. Per the application provided in the consultation package, there will be no camp, no new access construction beyond the above and the removal of merchantable timber may be up to 45m³.

APPLICANT: Orestone Mining Corp

LOCATION: North Salmon FSR

RESPONSE: is requested by **May 20, 2020**. Your review and response is required within the time period so that potential adverse impacts to aboriginal rights and title (Aboriginal Interests) may be fully considered in the decision making process.

The Province understands that the current situation regarding COVID-19 is serious and community health is a priority. Given these circumstances, we will respond and adjust timelines as necessary during this time to align with your consultation capacity.

The following table lists the authorization(s) required for the proposed activity and the agency responsible to issuing the authorization(s).

Page 1 of 2

Ministry of Forests, Lands and Natural Resource Operations	Stuart Nechako Natural Resource District Fort St. James Office	Location: 2537 Stones Bay Road Fort St. James BC	Mailing Address: Box 100 Fort St. James BC V0J 1P0 Tel: 250-996-5200 Fax: 250-996-5290
--	--	--	--

Authorization	Agency responsible	Delegated Decision Maker
Notice of Work	MEM	Regional Inspectors of Mining

The Province will consider all available information regarding Aboriginal Interests over the proposal area prior to making decisions. Therefore, in addition to any information you may provide during this consultation process, the Province will be relying on the following information to understand your Aboriginal Interests and how the proposed activity may impact Binche Whut'en. The information may also be used to inform the development of potential measures to mitigate or avoid impacts to your Aboriginal Interests.

- Application area includes two known archaeological sites within the claim boundary: GFRx-7 (CMT & Trail) and GFRx-5 (CMT)
- No known wildlife values were identified.

Based on an assessment undertaken by the Province of BC, taking into account potential impacts, known use and values, consultation is being set at normal.

We are available to meet with you to review the proposal and to discuss any concerns you have regarding the proposal. You are encouraged to bring forward any other interests or information not listed above.

In order to adequately address any concerns prior to the decision deadlines, please contact the undersigned by **May 20, 2020**, at 250-996-5275 or 778-693-3026. If you prefer to provide written comment, please fax our office at 250-996-5290, by email to Heather.M.Carson@gov.bc.ca or direct mail to the District at the address listed on the bottom of the first page of this letter.


Regards,



Heather Carson
Advisor, First Nations Relations
Stuart Nechako Natural Resource District
Fort St. James Office

CC: Chief Anatole, Councillor Dwayne Martin

Digital Information: Letter, Maps, Shapefiles, Application, KMZ



File: 10455-50/2020 TEN Carrier A18158 CP 403

April 22, 2020

Chief Gerald Anatole and Band Council
Binche Whut'en
PO BOX 2039
Fort St. James, BC
V0J 1P0

Dear Chief Gerald Anatole and Band Council:

The Province of British Columbia has received an application and is initiating consultation on the following 2020 TEN Carrier A18158 CP 403:

PROPOSAL: This proposal is for CP 403 in the Indata operating area (North of Tchentlo Lake and East of Nation Lakes in the Stuart-Nechako Natural Resource District). This area was previously info shared as part of the July 2017 Information Sharing (filed as 2017 TEN Carrier A18158 CP 401). Under this authorization, Carrier Lumber would have the authority to harvest merchantable timber and build necessary roadways in alignment with their approved FSP and license criteria.

APPLICANT: Carrier Lumber Ltd.

LOCATION: East of Indata Lake, off the Rottacker FSR

RESPONSE: is requested by May 25, 2020. Your review and response is required within the time period so that potential adverse impacts to aboriginal rights and title (Aboriginal Interests) may be fully considered in the decision making process.

The Province understands that the current situation regarding COVID-19 is serious and community health is a priority. Given these circumstances, we will respond and adjust timelines as necessary during this time to align with your consultation capacity.

You will have received an information sharing package from:

Page 1 of 3

Ministry of Forests, Lands and Natural Resource Operations	Stuart Nechako Natural Resource District Fort St. James Office	Location: 2537 Stones Bay Road Fort St. James BC	Mailing Address: Box 100 Fort St. James BC V0J 1P0 Tel: 250-996-5200 Fax: 250-996-5290
--	--	--	--

- Keith Taite on behalf of Carrier Lumber Ltd. on or around March 13, 2020
- Subject: A18158 CP 403 Re-Info Share

The information sharing package contains the details pertaining to this proposal. If you have not received the information sharing package, please contact the undersigned to assist you.

The following table lists the authorization(s) required for the proposed activity and the agency responsible to issuing the authorization(s).

Authorization	Agency responsible	Delegated Decision Maker
<i>Forest Act</i> Block Planning Package	FLNRORD	District Manager

The Province will consider all available information regarding Aboriginal Interests over the proposal area prior to making decisions. Therefore, in addition to any information you may provide during this consultation process, the Province will be relying on the following information to understand your Aboriginal Interests and how the proposed activity may impact Binche Whut'en. The information may also be used to inform the development of potential measures to mitigate or avoid impacts to your Aboriginal Interests.

- No known cultural heritage or archaeological values were identified.
- The Fort St James archaeological predictive model indicates moderate/high potential.
- The block is located within the Northern Mountain Caribou Habitat.
- The block is located within the Core Caribou habitat for the WOLVERINE herd.

Based on an assessment undertaken by the Province of BC, taking into account potential impacts, known use and values, consultation is being set at normal.

We are available to meet with you to review the proposal and to discuss any concerns you have regarding the proposal. You are encouraged to bring forward any other interests or information not listed above.

In order to adequately address any concerns prior to the decision deadlines, please contact the undersigned by **May 25, 2020**, at 250-996-5275 or 778-693-3026. If you prefer to provide written comment, please fax our office at 250-996-5290, by email to Heather.M.Carson@gov.bc.ca or direct mail to the District at the address listed on the bottom of the first page of this letter.

Regards,



Heather Carson
Advisor, First Nations Relations
Stuart Nechako Natural Resource District
Fort St. James Office

CC: Chief Anatole, Councillor Dwayne Martin

Digital Information: Letter

Thurs April 23/20

I Peggy Murdoch, grandmother of Axel Murdock + ~~the~~ Matthew Monk children of my daughters Cathy Erickson, Do not want these two in Bunchie Keyho.

Until they get help for their addictions.

I'm tired of cleaning Cathy's Place. This time I found needles & crack pipes in horse also needles outside.

I have small grand children that love to play outside.

I would like police to know of this letter.

Also a meeting with Axel & Matthew to know I want this.

Thank - you.

P.S Grandmother:

Also Peter Monk: Peggy Murdoch
(Father) of children.



FPX Nickel Corp.
TSX-V:FPX

Suite 620 – 1155 West Pender Street
Vancouver, BC Canada V6E 2P4
Tel: 604/681-8600
E-mail: info@fpxnickel.com

BY E-MAIL AND BY POST

March 24, 2020

Joshua Hallman (joshuahallman@binchekeyoh.ca)
Binche Community Centre
PO Box 2039
Fort St. James, BC V0J 1P0

Re: Notice of Work – Decar Drilling Program

Dear Josh:

Thank you for meeting us at the Binche Community Centre on March 9th. It was nice catching up with you.


As discussed during our March 9th meeting, and as I initially indicated to you via e-mail on December 9th, 2019, FPX Nickel is planning a drilling program at the Decar project, with timing of the program yet to be confirmed. To that end, we have submitted two Notices of Work (“NOW”) for mineral exploration to the B.C. Ministry of Energy, Mines & Petroleum Resources. The NOWs are for the following two proposed drilling programs:

- **Van Target – Application ID 7764:** this five-year permit application provides for a program of up to fifteen diamond drill holes at the Van Target for cumulative maximum drilling of 5,250 metre to test a 2,000 metre by 1,500 metre target area. An initial drill program to be executed under this permit, if granted, would likely be for a maximum of 2,500 metres of total drilling. This would be the first drilling program at the Van Target, which is located north of Mt. Sidney Williams.
- **Baptiste Deposit – Application ID 7765:** this five-year permit application provides for a program of approximately eight drill holes at the Baptiste Deposit for cumulative total drilling of approximately 2,700 metres. Previous drilling programs have been conducted at Baptiste in 2010, 2011, 2012 and 2017.

Attached to this e-mail and to this letter are the two NOWs, which provide a full description of the proposed drilling activities, as well as maps outlining proposed access and drill collar placement.

As I have indicated previously over e-mail and during our March 9th meeting, FPX Nickel’s ability to carry out the above-noted drilling programs will be dependent on further fundraising efforts by the Company. At present, FPX Nickel does not have sufficient funds to execute these drilling programs. Given the current financial market turmoil caused by the COVID-19 pandemic, the Company does not currently foresee being able to execute the above-noted drilling programs in 2020. For your reference, we estimate that our drilling costs are approximately \$350/metre, so that the execution of a 5,000 metre drilling program would cost approximately \$1,750,000.

As always, we wish to ensure that you and all members of Binche Whut’en First Nation are fully informed regarding our activities at Decar. Should you have any questions or comments on the NOWs, or on any other aspect of our work on Decar, I would be pleased to arrange a telephone call or meeting to discuss further.





FPX Nickel Corp.
TSX-V:FPX

Suite 620 – 1155 West Pender Street
Vancouver, BC Canada V6E 2P4
Tel: 604/681-8600
E-mail: info@fpxnickel.com

Best Regards,

Martin Turenne
President & Chief Executive Officer

Cc: Chief Gerald Anatole, Binche Whut'en First Nation (chief@binche.ca)



Notice of Work

Mineral Exploration

Application ID: 7764

Uranium TARGET

APPLICANT COMPANY/ORGANIZATION CONTACT INFORMATION

Name EQUITY EXPLORATION CONSULTANTS LTD.

Contact Name Ian Carr
 Phone (604) 688-9806
 Fax (604) 688-0235
 Email ianc@equityexploration.com
 Extra Provincial Incorporation Number vancouver
 Mailing address 1238-200 GRANVILLE
 VANCOUVER, BC V6C1S4
 CANADA

AGENT INFORMATION

Name: Equity Exploration Consultants
 Doing Business As: Equity
 Contact Name Ian Carr
 Phone: (604) 688-9806
 Fax: (604) 688-0235
 Email: ianc@equityexploration.com
 BC Incorporation Number: BC0320415
 GST Registration Number: R101670339
 Contact Address: 1238-200 GRANVILLE STREET
 VANCOUVER BC V6C 1S4
 CANADA
 Letter(s) Attached: Yes (FPX Letter re Equity Exploration - March 12 2020.pdf)

TECHNICAL INFORMATION

APPLICATION INFORMATION

Type of notice of work: Mineral Exploration
 Is this a New Permit or an Amendment to an existing permit for this property? New Permit
 Type of permit applied for: I would like to apply for a Multi-Year permit
 Term of application (years): 5

MINE INFORMATION

Do you have an existing mine number? Yes
 Mine Number: 1300117
 Name of the Property: Decar
 Tenure Numbers: 603803, 594256, 594257, 575679
 Crown Grant / District Lot numbers:
 Detailed directions to the site: From Fort St James, drive through town and take the paved road to Tachie (the first left after the railroad tracks outside of town). Before you get to Tachie, there will be a sign indicating to turn right for the Leo

Creek FSR. Turn left at approximately the 46 kilometer signboard on to the Leo Kazchek FSR. Follow the power lines and signs for "Takla Rainbow Lodge". At approximately 306km, the road will fork- the west fork will take you to Middle River Reserve. Stay right on the 300 Road. At the 348.6km signboard, turn left and follow the road that crosses over Middle River. Take your first left down the Middle FSR (700 Road). The drilling sites are located west from access into a cutblock near the 717 signboard turn right onto Baptiste Creek FSR.

Geographic Coordinates of Mine:

Latitude: 54.94215
 Long: -125.33865

Maximum Annual Tonnage Extracted:

0

PROPOSED ACTIVITIES

Activities to be undertaken:

Access roads, trails, heli pads, air strips and boat ramps
 Camps, Bldgs, Staging Areas and/or Fuel / Lubricants Storage
 Water Supply
 Exploration Surface Drilling

FIRST AID

Proposed First Aid equipment on site:

Level 3 First Aid Kit, ETV

Level of First Aid Certificate held by attendant:

Occupational First Aid Level 3

DESCRIPTION OF WORK PROGRAM

This work program's scope is to drill up to 15 diamond drill holes are proposed to test the Van target. Cumulative drilling using skid-portable drilling equipment will total 5,250 metres to test a 2,000 by 1,500 m area where rock sampling has returned on average 0.1% recoverable nickel over the area. FPX has demonstrated that the grade and continuity of recoverable Ni encountered at the Baptiste deposit (located 7 km southwest) supports an economic mining scenario outlined in a PEA managed by Cliffs Natural Resources.

Previous disturbance over the area includes three separate cutblocks harvested in 2014. Prior forestry activity in 2014 has created access to the drilling area. All drilling with the exception of two holes can be drilled from within previously disturbed areas within cut block boundaries and accessed partially by pre-existing roads with additional excavated trails accessing the drill sites. Further access is required from the pre-existing logging roads to drill sites: excavated trails will be used to access drill sites. Two holes will require new access into previously undisturbed areas. These holes may be revised depending on ground conditions of the proposed drill sites. Thirteen holes are to be accessed from excavated trails off of pre-existing logging roads that are within cutblocks harvested in 2014. Reclamation of roads and access will be concurrent with drilling activities. Personnel working on the project will stay at a temporary 19-person camp near the drilling area or alternatively at a remote camp located roughly 20 kilometers away (Double Eagle outfitter's cabin near the bridge across Middle River). The availability and condition of the remote camp is variable and the company desires the option to have a camp on site.

Total new excavated trail length will be 2,500 meters, with 180 m of access into previously undisturbed areas. Spur trails totaling 2,320 m from the existing road network will be required to access drilling locations within the cutblock boundaries.

TIME OF PROPOSED ACTIVITIES

Proposed start and end date:

Aug 01 2020 to Jul 31 2026

Please remember that you need to give 10 days notice to the Inspector of Mines of your intention to start work, and 7 days notice of your intention to stop work.

ACCESS

Is access presently gated?

No

PRESENT STATE OF THE LAND

Present condition of the land:

Three pre-existing cutblocks cover 70% of the area. An established forestry road network also covers these areas. Access to these cut blocks was partially deactivated as part of a reclamation campaign in September of 2018 however the logging roads over the area are still to grade and can be navigated using a pickup truck.

Type of vegetation:

Within cutblocks there is second generation trees (replanted in 2015). Outside of cutblocks exist two main vegetative zones: 1. Low lying areas that are seasonally inundated, and locally saturated with alder, birch and scattered fern and

grass, 2. Primary growth trees (pine + fir) are present, and are considered merchantable. The Van target occurs at the base of a moderately steep slope. The target is located above an inactive fluvial terrace (pre-historic Middle River) upon gently rolling glacial till and consolidated glacial fluvial sediments with scattered rock outcrop. The area has relatively low relief, and is dominantly dry. Local melt water streams and paleo-meltwater channels have cross cut drumlins and have created local inactive channels and gullies. Standing water in the form of sloughs and swamps are rare, but do occur in the area. Seasonal drainage from these lakes is present but are inactive outside of freshet. These small water bodies typically fill during freshet, and discharge via ephemeral streamlets.

Physiography:

Current means of access:

The area is accessible by vehicle of the 700 road. Portions of the drilling will need access modification: ditching during the fall of 2017 has partially deactivated access off of the 700 road.

Old equipment or buildings:

No buildings or cabins are on site

Recreational trails/use:

Area was harvested in 2005, and expansion of forestry activity occurred again in 2014.
The trail access has been partially deactivated in the fall of 2018.

ACCESS TO TENURE

Do you need to build a road, create stream crossings or other surface disturbance that will not be on your tenure?

No

LAND OWNERSHIP

Application area in a community watershed:

No

Proposed activities on private land:

No

Activities in a park:

No

CULTURAL HERITAGE RESOURCES

Are you aware of any protected archaeological sites that may be affected by the proposed project?

No

FIRST NATIONS ENGAGEMENT

Have you shared information and engaged with First Nations in the area of the proposed activity?

Yes

First Nations Engagement activities:

FPX Nickel has maintained a consistent record of engagement with its traditional First Nations partner, Tl'azt'en Nation and associated Keyohs, dating back to initial reconnaissance exploration of the Decar project. In 2019, the Tl'azt'en Nation. On March 12, 2019, Binche Whut'en was constituted as a newly recognized First Nation by Crown-Indigenous Relations and Northern Affairs, officially separating from Tl'azt'en Nation. Since that date, FPX has maintained regular communication and engagement with both Tl'azt'en Nation and Binche Whut'en and all associated Keyohs.

On December 9, 2019, FPX Nickel (formerly First Point Minerals) sent e-mails to the Chiefs of the Tl'azt'en Nation (Bev John) and Binche Whut'en Nation (Joshua Hallman) describing FPX's planned 2020 activities, including field activities such as proposed drilling at the Decar project (specifically at the Baptiste deposit and the Van Target).

On March 9, 2020, FPX Nickel representatives (specifically Martin Turenne, CEO and Peter Bradshaw, Chairman) attended a meeting with Josh Hallman of Binche Whut'en Nation in Binche Village, B.C. FPX provided Mr. Hallman with an overview of planned activities in 2020, including the proposed drilling at the Baptiste Deposit and Van Target. FPX representatives explained that these drilling activities are subject to FPX's ability to raise additional funding to execute the work. FPX committed to providing Mr. Hallman with a copy of this NOW and to providing any additional detail, as requested by Mr. Hallman, regarding the proposed drill program.

On March 9, 2020, FPX Nickel representatives (specifically Martin Turenne, CEO and Peter Bradshaw, Chairman) attended a meeting with representatives of Tl'azt'en Nation, including Chief Bev John and all elected council members, and Keyoh Holder representatives Simon John and Paul Felix. FPX provided an overview of planned activities in 2020, including the proposed drilling at the Baptiste Deposit and Van Target. FPX representatives explained that these drilling activities are subject to FPX's ability to raise additional funding to execute the work. FPX committed to providing Tl'azt'en Nation Chief and Council and Keyoh Holders with a copy of this NOW and to providing any additional detail, as requested, regarding the proposed drill program.

In 2018 and 2019, regular correspondence and phone calls were conducted by FPX's CEO Martin Turenne with Chief Bev John of Tl'azt'en Nation to keep Chief John apprised of FPX's activities, which involved no field work in 2018 and 2019, but rather desktop engineering studies and metallurgical lab testing.

In 2017 First Point completed a 2,000 m drill program. Multiple meetings were held prior to the work commencing, including a site visit by Joseph Keyoh family representatives (registered trapline holders and family with traditional title to area). An information sharing meeting was held prior to the completion of drilling to share information. A follow up meeting was held between FPX Nickel (formerly First Point Minerals) and the Tl'azt'en First Nation. Prior to these meetings, FPX Nickel met with Tl'azt'en First Nation to discuss the 2017 Notice of Work application on June 8th, 2017 (NoW 100122712) and the changes from the previously permitted work, that have subsequently expired as of December 2016 (see permit number MX-13-208).

The previous meeting between First Point and the Tl'azt'en Nation occurred on September 8, 2016 and included discussion of the project's status and First Point's strategy for the continued development of Decar.

Before the September 2016 meeting, the previous meeting between First Point and the Tl'azt'en Nation occurred in September 2015 and focused on the change in ownership of the project, where First Point secured financing to purchase back the 60% stake in the project held by Cliffs Natural Resources, to consolidate ownership of the project, and transfer the responsibility of Cliffs under the MoU. Additionally, First Point spoke to the uncertainty surrounding the future financing of mineral exploration work, and the depressed commodity markets and difficulties to finance exploration work.

A project update was provided during a meeting held in late 2013 regarding the current state of the project and upcoming work. Tl'azt'en First Nation was informed that any further exploration work would be at the discretion of Cliffs, or whoever would be taking control of the project if Cliffs elected to sell their stake in the project. An MOU was signed between Cliffs, First Point minerals, Keyoh families, and Tl'azt'en First Nation in 2011. No further mineral exploration work has been completed on the property since September 2012. Throughout active exploration work, regular meetings were held between First Point, Cliffs and the Tl'azt'en First Nation.

Aware of cultural heritage resources in the area where the work is proposed:

No

ACCESS ROADS, TRAILS, HELI PADS, AIR STRIPS AND BOAT RAMPS

Activity	Length (km)	Disturbed Area (ha)	Merchantable timber volume (m ³)
Excavated Trail - New	2.50	0.75	18.00
Totals		0.75	18.00

BRIDGES, CULVERTS AND CROSSINGS

Are you proposing any bridges, culverts and/or other river/stream crossings? No

RECLAMATION PROGRAM

Reclamation and timing for this specific activity: Access trails to drill sites will be re-contoured and reseeded. Any stockpiled soil or vegetative mat will be pulled back over the trail to assist in revegetation.

This will be done concurrently upon the completion of drilling.

12,500.00

Estimated cost of reclamation of activities described above:

CAMPS, BUILDINGS, STAGING AREAS AND FUEL / LUBRICANTS STORAGE

CAMPS

Name	Number of people	Number of structures	Disturbed Area (ha)	Merchantable timber volume (m ³)
Van Camp	19	12	0.00	0.00
Description of structures:	Core shack, core cutting shack, 8 sleeper tents, one cook tent, one dry tent			
Waste disposal methods:	Incinerators and trucked off site to nearest dump			
Sanitary facilities:	sump and latrines			
Does the camp require access to water:	Yes			
Have you notified the local Health Authority:	No			
Totals			0.00	0.00

FUEL / LUBRICANT STORAGE

Storing fuel / lubricants on site: Yes

How much (litres): 7500

Storage method: bulk

RECLAMATION PROGRAM

Reclamation and timing for this specific activity:

Reclamation will be concurrent with exploration activity. This will involve re contouring and reseeded excavated trails and camp sites, and backfilling sumps and latrines once full or not in use. Garbage will either be trucked off site or burned in an incinerator. Camp structures and equipment will be removed at the end of the field season. Camp structures built from wood will either be stockpiled or burned at the end of the field season.

Outhouses will be constructed from wood. Latrines will be located away from camp and will be buried at the end of the program. A sump for greywater will also be buried at the end of the program.

2,500.00

Estimated cost of reclamation of activities described above:

EXPLORATION SURFACE DRILLING

Activity	Number of Sites	Disturbed Area (ha)	Merchantable timber volume (m ³)
Diamond Drilling - Surface	15	0.75	16.00
Totals	15	0.75	16.00

SUPPORT OF DRILLING PROGRAM

The drilling program will be: Ground supported

RECLAMATION PROGRAM

Reclamation and timing for this specific activity:

13 of the 15 drill sites are within cutblock boundaries and have been previously disturbed. Reclamation will be concurrent with exploration. Reclamation will consist of re-contouring excavated trails and drill sites, removing garbage, and reseedling with a seed mix specific to the biogeoclimatic area. Sumps containing drill cuttings will be buried once they are dewatered. Drill cuttings from Decar are non-acid generating and do not have any heavy metal enrichment.

Russell Transfer 1390 Highway 27 Fort St James, BC V0J 1P0

15,000.00

Location of the Core Storage:

Estimated cost of reclamation of activities described above:

WATER USE

Have existing Water Licence or Short-Term water use approval: No

Water used to support oil and gas activity authorized by the Oil and Gas Commission: No

Divert and use the water for more than two years: No

Exempt from short-term application: Yes

WATER USE SITES**WATER SOURCE AND POINT OF DIVERSION****SITE**

Name of Source:	Van Decar Creek
Source of the water:	surface
Source flows into:	Middle River
Pump size in water (inches):	1.5
Location of intake relative to a known point:	Van Decar Creek, upslope of camp
Point of diversion geographic coordinates:	Latitude: 54.94956 Longitude: -125.36081

Volume, duration and purpose of water use

Purpose for which the water will be used:

Use of water: Camps & Public Facilities

Total Annual Quantity: camp use and drilling

80.00000 m³/day

Maximum Rate of Diversion: 0.01000 m³/sec

Term Start Date:

Term End Date:

Date of Use Start:

Date of Use End:

Description of works:

TIMBER CUTTING	
Total merchantable timber volume (m ³):	34.00

EQUIPMENT	Quantity	Type	Size/Capacity
	2	Drill	Zinex A5 or equivalent
	1	Bulldozer / Crawler Tractors	D5 or equivalent
	1	Excavator	cat 320D or equivalent
	4	Truck	one-ton pickup or similar

SUMMARY OF RECLAMATION		
Activity	Total Affected Area (ha)	Estimated cost of reclamation (\$)
Access Roads, trails, etc.	0.75	\$12,500.00
Camps	0.00	\$2,500.00
-Buildings	0.00	
-Staging Area	0.00	
Exploration Surface Drilling	0.75	\$15,000.00
Subtotal:	1.50	\$30,000.00
Unreclaimed disturbance from previous year:	3.59	
Disturbance planned for reclamation this year	1.50	
Total	3.59	\$30,000.00

OTHER CONTACTS	
Contact Info	

Type of Contact: Permittee
Tenure Holder
FPX Nickel Corporation

Company/Organization: FPX Nickel Corporation

Contact First Name: Martin

Contact Last Name: Turenne

Doing Business As: FPX Nickel

Contact Phone: (604) 681-8600

Contact Fax: (604) 681-8799

Contact Email: mtrurenne@fpxnickel.com

GST Registration Number: 898568985

Contact Address: 725-1155 PENDER STREET W
VANCOUVER BC V6E 2P4
CANADA

Contact Info

Type of Contact: Mine Manager
Name: Ian James Carr
Phone: (604) 688-9806
Fax: (604) 688-0235
Email: ianc@equityexploration.com
Mailing Address: 1238-200 GRANVILLE STREET
VANCOUVER BC V6C 1S4
CANADA

Contact Info

Type of Contact: Site Operator
Referral Point
Company/Organization: Equity Exploration Consultants
Contact First Name: Ian
Contact Last Name: Carr
Doing Business As: Equity
Contact Phone: (604) 688-9806
Contact Fax: (604) 688-0235
Contact Email: ianc@equityexploration.com
BC Incorporation Number: BC0320415
GST Registration Number: R101670339
Contact Address: 1238-200 GRANVILLE STREET
VANCOUVER BC V6C 1S4
CANADA

LOCATION**MAPS****Description**

Property Access
Claim information
Planned Work

Filename

Decar_NoW_1-200k Location
Access_20200313.pdf
Decar_NoW_1-20k Tenure_20200313.pdf
Decar_NoW_1-5k Planned Work_20200313.pdf

DOCUMENTS**Document Type**

Document Type	Description	Filename
Archaeological Chance Find Procedure	Archaeological chance find procedure	2020 FPXN Chance Find Procedure.pdf
Record of First Nations Engagement	Table summarizing first nations engagement	FPXN- Record of Engagement Table.pdf
Record of First Nations Engagement	Summary of first nations engagement	FPX Nickel FN engagement record for 2020 NOW.pdf
Mine Emergency Response Plan	Emergency Response Plan	2020 FPXN Emergency Response Plan_Overview.pdf
Annual Summary	Annual Summary	Decar_2017_annual_summary_explorati on_activities_20180326_TR.pdf
Proof of authorization	Letter of authorization for Equity to act as agent for FPX Nickel.	FPX Letter re Equity Exploration - March 12 2020.pdf

Privacy Declaration

PRIVACY NOTE FOR THE COLLECTION, USE AND DISCLOSURE OF PERSONAL INFORMATION

Personal information is collected under the legal authority of section 26 (c) and 27 (1)(a)(i) of the *Freedom of Information and Protection of Privacy Act (the Act)*.

The collection, use, and disclosure of personal information is subject to the provisions of the Act. The personal information collected will be used to process your inquiry or application(s). It may also be shared when strictly necessary with partner agencies that are also subject to the provisions of the Act. The personal information supplied in the application package may be used for referrals or notifications as required. Personal information may be used for survey purposes.

For more information regarding the collection, use, and/or disclosure of your personal information, please contact FrontCounter BC at 1-877-855-3222 or at

FrontCounter BC Program Director
FrontCounter BC, Provincial Operation
441 Columbia Street
Kamloops, BC V2C 2T3

This check indicates that you have read and agree to the privacy declaration stated above.

REFERRAL INFORMATION

Some applications may be passed on to other agencies, ministries or other affected parties for referral or consultation purposes. A referral or notification is necessary when the approval of your application might affect someone else's rights or resources or those of the citizens of BC. An example of someone who could receive your application for referral purposes is a habitat officer who looks after the fish and wildlife in the area of your application. This does not apply to all applications and is done only when required.

Company/Organization:

Equity Exploration Consultants

Contact First Name:

Ian

Contact Last Name:

Carr

Doing Business As:

Equity

Contact Phone:

(604) 688-9806

Contact Fax:

(604) 688-0235

Contact Email:

ianc@equityexploration.com

BC Incorporation Number:

BC0320415

GST Registration Number:

R101670339

Contact Address:

1238-200 GRANVILLE STREET
VANCOUVER BC V6C 1S4
CANADA

I hereby grant permission for the public release of the information provided above. This information will be used to fulfill, if required, the referral and advertising requirements of my application.

IMPORTANT NOTICES

DECLARATION

By submitting this application form, I, declare that the information contained on this form is complete and accurate.

APPLICATION AND ASSOCIATED FEES

There are no fees for this application

OFFICE

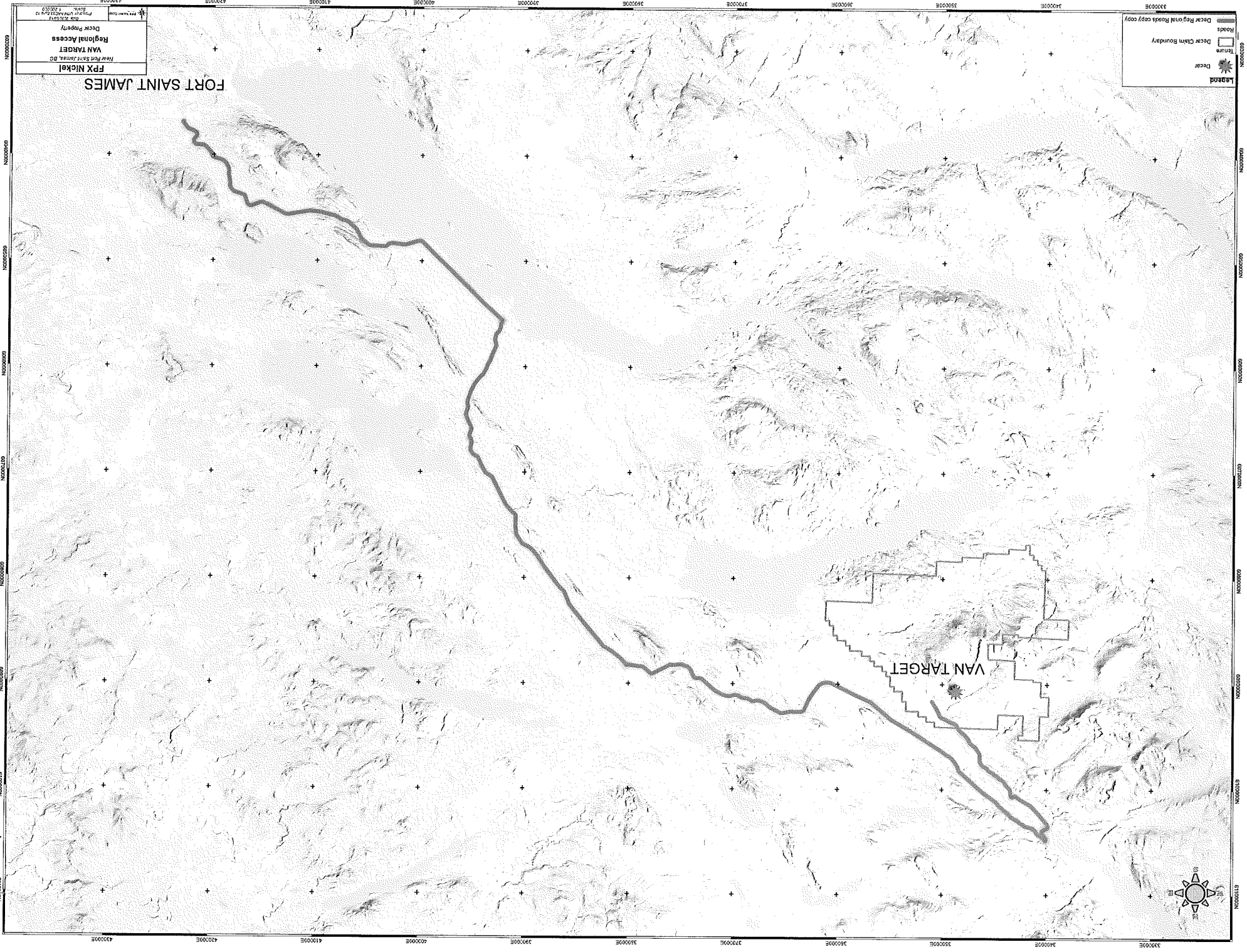
Office handling the application:

Prince George

PROJECT INFORMATION

Authorization Request Type:

Mines Notice of Work

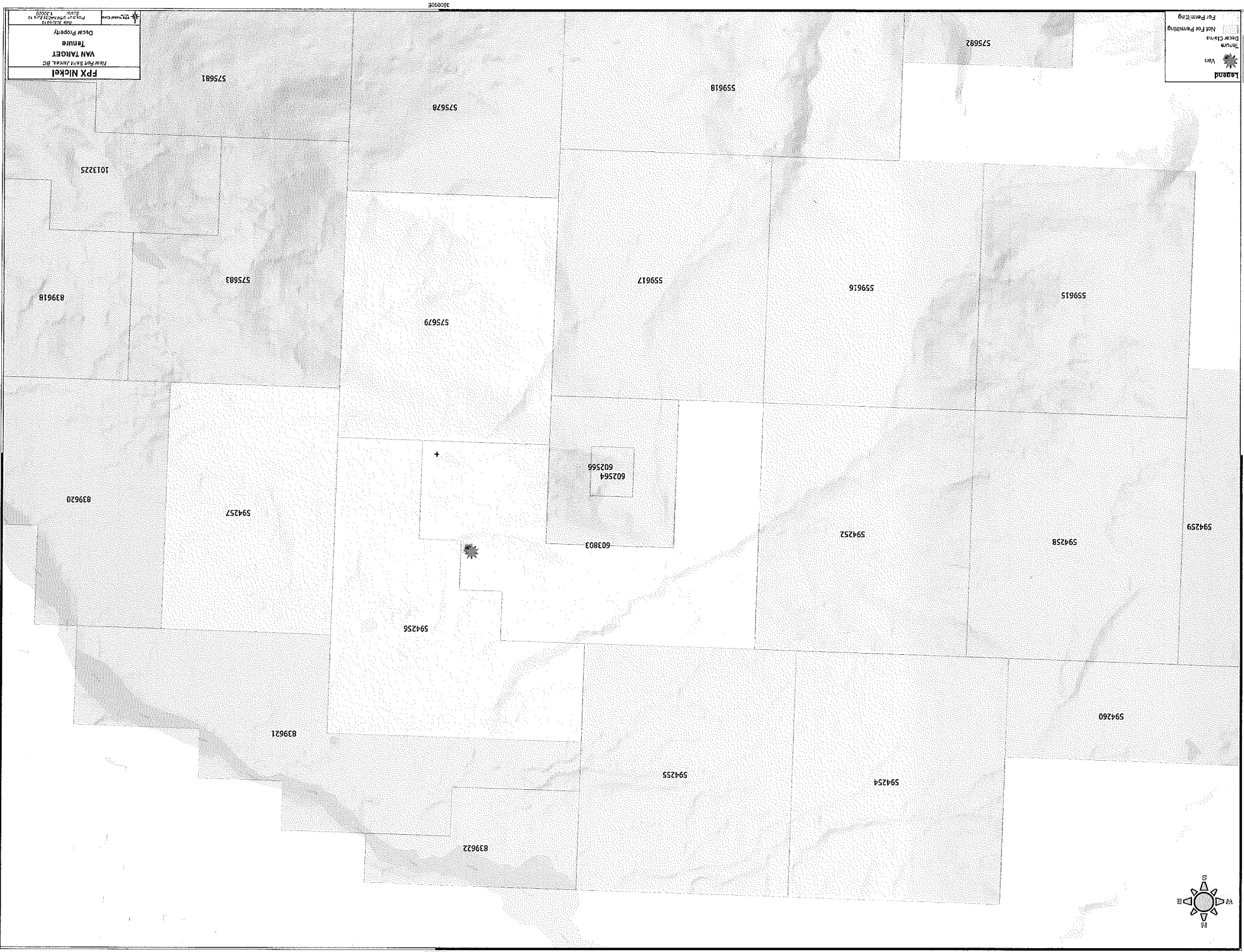


FPX Nickel
New Fort St. James, BC
VAN TARGET
Regional Access
Decur Property
Scale: 1:25,000
Projection: UTM, Zone 18N

Legend

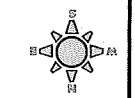
- Decur
- Decur Claim Boundary
- Decur Regional Roads copy copy





350098E
New Fort Smith, B.C.
VAN TANGER
Title
FPX Nickel
Dedicated Property
Project Address: 13
13000
Scale: 1:25000
Date: 2003/03/13
Not For Printing

Legend
Title
Van
Not For Printing
Dedicated Property
Scale: 1:25000
Date: 2003/03/13
Project Address: 13
13000

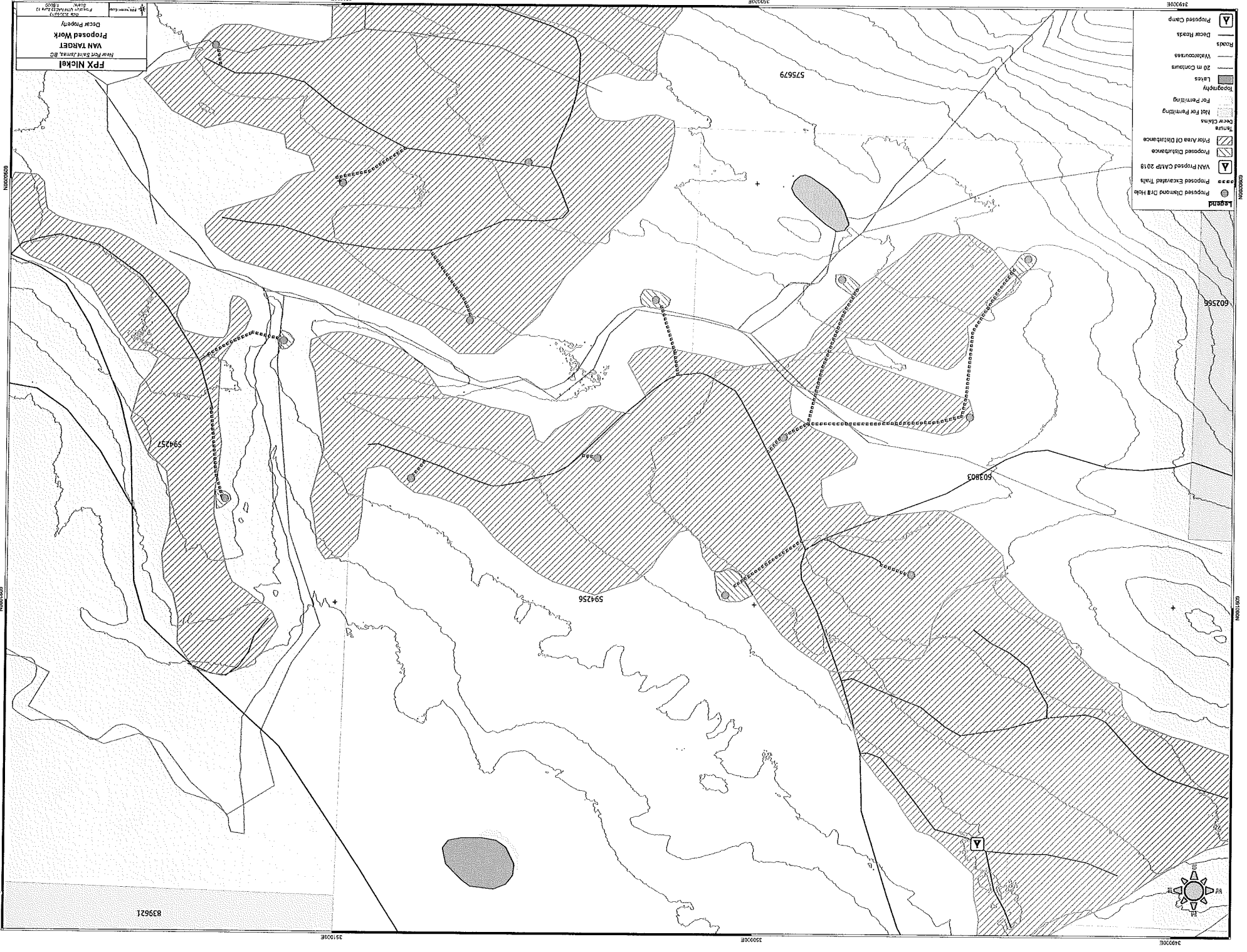


000000N

000000N

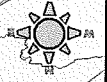
350098E

350098E



- Legend**
- Proposed Diamond Drill Hole
 - Proposed Excavated Trails
 - VAN Proposed CAMP 2018
 - Proposed Distance
 - Proposed Area Of Disturbance
 - Tanour
 - Deer Clans
 - Hot For Penitling
 - For Penitling
 - Topography
 - Lakes
 - 20 m Contours
 - Watercourses
 - Roads
 - Deer Tracks
 - Proposed Camp

PPX Nickel
VAN TANGET
Proposed Work
Deer Property
North Point 2018, BC
Scale: 1:50,000
Date: 2018



839621



Notice of Work

Mineral Exploration

Application ID: 7765

ARTISSE DEPOSIT

APPLICANT COMPANY/ORGANIZATION CONTACT INFORMATION

Name: EQUITY EXPLORATION CONSULTANTS LTD.

Contact Name: Ian Carr
 Phone: (604) 992-1626
 Fax: (604) 688-0235
 Email: ianc@equityexploration.com
 Mailing address: 1238-200 GRANVILLE
 VANCOUVER, BC V6C1S4
 CANADA

AGENT INFORMATION

Name: Equity Exploration Consultants
 Doing Business As: Equity Exploration Consultants
 Contact Name: Ian Carr
 Phone: (604) 688-9806
 Fax: (604) 688-0235
 Email: ianc@equityexploration.com
 BC Incorporation Number: BC0320415
 GST Registration Number: R101670339
 Contact Address: 1238-200 GRANVILLE STREET
 VANCOUVER BC V6C 1S4
 CANADA
 Letter(s) Attached: Yes (FPX Letter re Equity Exploration - March 12 2020.pdf)

TECHNICAL INFORMATION

APPLICATION INFORMATION

Type of notice of work: Mineral Exploration
 Is this a New Permit or an Amendment to an existing permit for this property? New Permit
 Type of permit applied for: I would like to apply for a Multi-Year permit
 Term of application (years): 5

MINE INFORMATION

Do you have an existing mine number? Yes
 Mine Number: 1300117
 Name of the Property: Decar
 Tenure Numbers: 575675, 594247, 575684, 575677, 594248, 575674
 Crown Grant / District Lot numbers:

Detailed directions to the site:

From Fort St James, drive through town and take the paved road to Tachie (the first left after the railroad tracks outside of town). Before you get to Tachie, there will be a sign indicating to turn right for the Leo Creek FSR. Take the Leo Creek FSR to 38.5 km, and turn left onto the Leo-Kazchek FSR (300 Road). Follow the power lines and signs for "Takla

Rainbow Lodge". At approximately 306km, the road will fork- the west fork will take you to Middle River Reserve. Stay right on the 300 Road. At the 348.6km signboard, turn left and follow the road that crosses over Middle River. Take your first left down the Middle FSR (700 Road). Take the Middle FSR all the way to the Kekiniche FSR. Camp and drill site access is off of the Kekiniche FSR is at 36.2 km; turn right.

Geographic Coordinates of Mine:

Latitude: 54.87382

Long: -125.35892

0

Maximum Annual Tonnage Extracted:

PROPOSED ACTIVITIES

Activities to be undertaken:

Access roads, trails, heli pads, air strips and boat ramps
Camps, Bldgs, Staging Areas and/or Fuel / Lubricants Storage
Exploration Surface Drilling
Water Supply

FIRST AID

Proposed First Aid equipment on site:

Level 3 First Aid Kit, ETV

Level of First Aid Certificate held by attendant:

Occupational First Aid Level 3

DESCRIPTION OF WORK PROGRAM

This work program's scope consists of two phases of infill exploration drilling, with the intention of converting resource blocks from "inferred" to "indicated", and from "indicated" to "measured" within the current pre-feasibility stage "Baptiste" resource at Decar.

The first phase of drilling is designed to upgrade significant portions of the near-surface economic resource to the "indicated classification" and is estimated at eight drill holes totaling around 2,700 m. The majority of phase one drilling will be executed by one skid-portable surface-based diamond drill rig. Two planned drill holes within this drilling campaign will require access by helicopter portable drill rig.

Phase two drilling is designed to upgrade significant portions of the near surface economic resource to the "measured" classification; this drilling will consist of 30 drill holes totaling around 9,000 m. The execution of this phase of drilling is currently planned to utilize two skid portable drill rigs, though helicopter supported drilling may be necessary at select drill pads. Previous disturbance in the area consists of six cut-blocks harvested throughout the 2000's/ 2010's and previously disturbed drill trails/pads created for previous exploration programs and forestry within the area. New drill accesses and drill pads will not be required to conduct the majority of the proposed 2020 drilling.

TIME OF PROPOSED ACTIVITIES

Proposed start and end date:

Aug 01 2020 to Jul 31 2026

Please remember that you need to give 10 days notice to the Inspector of Mines of your intention to start work, and 7 days notice of your intention to stop work.

ACCESS

Is access presently gated?

No

PRESENT STATE OF THE LAND

Present condition of the land:

An established forestry road network covers the majority of the property area. Six cut-blocks harvested between 2010 and 2017 cover 60-70% of the area of interest. Access to these cut blocks was partially deactivated as part of a reclamation campaign in September of 2018 however the logging roads over the area are still to grade and can be navigated using a pickup truck.

Type of vegetation:

Recent cut-blocks are devoid of standing trees. Within cut-block boundaries there is substantial blow down and small standing trees considered to be non-merchantable pine, alder and spruce. Low lying shrubs and grasses are also present.

Physiography:

Low lying, subdued topography dominated by drumlins and locally crosscut by post-glacial fluvial features, consisting of very small (<0.5m) paleomeltwater channels within southern portion of drilling area.

The northern portion of the drilling area is on the southern flank of Mount Sidney Williams and consists of moderately steep hillside and incised watercourses.

Current means of access:

Access to the camp and half of the drill sites is through pre-existing cut-blocks and a skidder trail. The other half of holes are located on fringes of cut-blocks, on average 30 m past the cut-block boundaries, where significant windblown, uprooted trees exist. Bulldozers will be needed to clear a path to the drill sites. The cut blocks are accessed by mainline logging roads via the 700-road.

Old equipment or buildings:

Camp bunk houses from previous exploration programs were decommissioned following the exploration program in 2017.

Recreational trails/use:

Trail to a campsite on Baptiste Lake. Trail is located approximately one kilometre east of proposed drill holes.

ACCESS TO TENURE

Do you need to build a road, create stream crossings or other surface disturbance that will not be on your tenure?

No

LAND OWNERSHIP

Application area in a community watershed:

No

Proposed activities on private land:

No

Activities in a park:

No

CULTURAL HERITAGE RESOURCES

Are you aware of any protected archaeological sites that may be affected by the proposed project?

No

FIRST NATIONS ENGAGEMENT

Have you shared information and engaged with First Nations in the area of the proposed activity?

Yes

First Nations Engagement activities:

FPX Nickel has maintained a consistent record of engagement with its traditional First Nations partner, Tl'azt'en Nation and associated Keyohs, dating back to initial reconnaissance exploration of the Decar project. In 2019, the Tl'azt'en Nation. On March 12, 2019, Binche Whut'en was constituted as a newly recognized First Nation by Crown-Indigenous Relations and Northern Affairs, officially separating from Tl'azt'en Nation. Since that date, FPX has maintained regular communication and engagement with both Tl'azt'en Nation and Binche Whut'en and all associated Keyohs.

On December 9, 2019, FPX Nickel (formerly First Point Minerals) sent e-mails to the Chiefs of the Tl'azt'en Nation (Bev John) and Binche Whut'en Nation (Joshua Hallman) describing FPX's planned 2020 activities, including field activities such as proposed drilling at the Decar project (specifically at the Baptiste deposit and the Van Target).

On March 9, 2020, FPX Nickel representatives (specifically Martin Turenne, CEO and Peter Bradshaw, Chairman) attended a meeting with Josh Hallman of Binche Whut'en Nation in Binche Village, B.C. FPX provided Mr. Hallman with an overview of planned activities in 2020, including the proposed drilling at the Baptiste Deposit and Van Target. FPX representatives explained that these drilling activities are subject to FPX's ability to raise additional funding to execute the work. FPX committed to providing Mr. Hallman with a copy of this NOW and to providing any additional detail, as requested by Mr. Hallman, regarding the proposed drill program.

On March 9, 2020, FPX Nickel representatives (specifically Martin Turenne, CEO and Peter Bradshaw, Chairman) attended a meeting with representatives of Tl'azt'en Nation, including Chief Bev John and all elected council members, and Keyoh Holder representatives Simon John and Paul Felix. FPX provided an overview of planned activities in 2020, including the proposed drilling at the Baptiste Deposit and Van Target. FPX representatives explained that these drilling activities are subject to

FPX's ability to raise additional funding to execute the work. FPX committed to providing Tl'azt'en Nation Chief and Council and Keyoh Holders with a copy of this NOW and to providing any additional detail, as requested, regarding the proposed drill program.

In 2018 and 2019, regular correspondence and phone calls were conducted by FPX's CEO Martin Turenne with Chief Bev John of Tl'azt'en Nation to keep Chief John apprised of FPX's activities, which involved no field work in 2018 and 2019, but rather desktop engineering studies and metallurgical lab testing.

In 2017 First Point completed a 2,000 m drill program. Multiple meetings were held prior to the work commencing, including a site visit by Joseph Keyoh family representatives (registered trapline holders and family with traditional title to area). An information sharing meeting was held prior to the completion of drilling to share information. A follow up meeting was held between FPX Nickel (formerly First Point Minerals) and the Tl'azt'en First Nation.

Prior to these meetings, FPX Nickel met with Tl'azt'en First Nation to discuss the 2017 Notice of Work application on June 8th, 2017 (NoW 100122712) and the changes from the previously permitted work, that have subsequently expired as of December 2016 (see permit number MX-13-208).

The previous meeting between First Point and the Tl'azt'en Nation occurred on September 8, 2016 and included discussion of the project's status and First Point's strategy for the continued development of Decar.

Before the September 2016 meeting, the previous meeting between First Point and the Tl'azt'en Nation occurred in September 2015 and focused on the change in ownership of the project, where First Point secured financing to purchase back the 60% stake in the project held by Cliffs Natural Resources, to consolidate ownership of the project, and transfer the responsibility of Cliffs under the MoU. Additionally, First Point spoke to the uncertainty surrounding the future financing of mineral exploration work, and the depressed commodity markets and difficulties to finance exploration work.

A project update was provided during a meeting held in late 2013 regarding the current state of the project and upcoming work. Tl'azt'en First Nation was informed that any further exploration work would be at the discretion of Cliffs, or whoever would be taking control of the project if Cliffs elected to sell their stake in the project. An MOU was signed between Cliffs, First Point minerals, Keyoh families, and Tl'azt'en First Nation in 2011. No further mineral exploration work has been completed on the property since September 2012. Throughout active exploration work, regular meetings were held between First Point, Cliffs and the Tl'azt'en First Nation.

Aware of cultural heritage resources in the area where the work is proposed: No

ACCESS ROADS, TRAILS, HELI PADS, AIR STRIPS AND BOAT RAMPS

Activity	Length (km)	Disturbed Area (ha)	Merchantable timber volume (m ³)
Excavated Trail - New	1.50	0.60	7.00
Totals		0.60	7.00

BRIDGES, CULVERTS AND CROSSINGS

Are you proposing any bridges, culverts and/or other river/stream crossings? Yes

Changes and reference locations on the attached map:

Bridges were removed from the Baptiste FSR following completion of logging work around 2018. These bridges or alternative crossings will need to be re-installed to facilitate exploration work. They are located along the Baptiste FSR, immediately west of the proposed Baptiste

camp.

RECLAMATION PROGRAM

Reclamation and timing for this specific activity:

Excavated trails will be re-contoured and seeded with a seed mix specific to the biogeoclimatic area. Erosion control of trails will be facilitated by placing logs and other immobile debris downslope of the excavated trail. This will be done concurrently upon the completion of drilling.

Estimated cost of reclamation of activities described above: 5,000.00

CAMPS, BUILDINGS, STAGING AREAS AND FUEL / LUBRICANTS STORAGE

CAMPS

Name	Number of people	Number of structures	Disturbed Area (ha)	Merchantable timber volume (m³)
Baptiste	35	20	0.00	0.00
Description of structures:				
10 sleeper tents, one kitchen tent, one dry tent, one eating tent, core logging tent, core cutting tent				
Waste disposal methods:				
Incinerator, remaining waste removed by truck to landfill				
Sanitary facilities:				
sump and latrine				
Does the camp require access to water: Yes				
Have you notified the local Health Authority: No				
Totals			0.00	0.00

FUEL / LUBRICANT STORAGE

Storing fuel / lubricants on site: Yes

How much (litres): 10000

Storage method: bulk

RECLAMATION PROGRAM

Reclamation and timing for this specific activity:

Bury sumps and latrines using excavator on site, garbage to be incinerated or trucked off site to a landfill in Fort St. James.

Estimated cost of reclamation of activities described above: 200.00

EXPLORATION SURFACE DRILLING

Activity

Activity	Number of Sites	Disturbed Area (ha)	Merchantable timber volume (m³)
Diamond Drilling - Surface	38	0.90	10.00
Totals		38	10.00

SUPPORT OF DRILLING PROGRAM

The drilling program will be:

Combination of Ground, Helicopter and/or Water Supported

RECLAMATION PROGRAM

Reclamation and timing for this specific activity:

The majority of the drill sites are in previously disturbed (cutblocks) areas. Reclamation will consist of dewatering drill cuttings in sumps and then burying sumps. Drill cuttings from Decar are non-acid generating and do not have any heavy metal enrichment.

Location of the Core Storage:

Core storage is located in Fort St.James at Russell Transfer 1390 Hiway 27 Fort St.James BC V0J 1P0

Estimated cost of reclamation of activities described above: 14,000.00



File: 10455-40/2020 TEN K1D Comfor FSP

April 8, 2020

Chief Gerald Anatole and Band Council
Binche Whut'en
PO BOX 2039
Fort St. James, BC
V0J 1P0

Dear Chief Gerald Anatole and Band Council:

The Province of British Columbia has received an application and is initiating consultation on the following 2020 TEN K1D Comfor FSP:

PROPOSAL: This consultation is for the Forest Stewardship Plan (FSP) for K1D. FSPs are designed to guide forest development activities on Crown Land under the Forest and Range Practices Act (FRPA). Under FRPA and its regulations, all major tenure holders, companies, groups or individuals with harvesting rights on Crown Land must prepare a FSP. Licensees have obligations with these regulations to develop results and/or strategies that are consistent with objectives set by government. The Fort St James Community Forest is composed of three areas in the vicinity of Nanna Lake, Murray Ridge and Onjo (Witch) Lake. Please note that while the tenure includes all three areas, the Province may only be seeking to engage with you on the one(s) that overlaps your consultation boundary.

APPLICANT: KDL on behalf of Fort St. James Community Forest

LOCATION: Nanna Lake, Murray Ridge and Onjo (Witch) Lake.

RESPONSE: is requested by **June 10, 2020**. Your review and response is required within the time period so that potential adverse impacts to aboriginal rights and title (Aboriginal Interests) may be fully considered in the decision making process.



Page 1 of 3

Ministry of Forests,
Lands and Natural
Resource Operations

Stuart Nechako Natural Resource
District
Fort St. James Office

Location:
2537 Stones Bay Road
Fort St. James BC

Mailing Address:
Box 100
Fort St. James BC V0J 1P0
Tel: 250-996-5200
Fax: 250-996-5290

The Province understands that the current situation regarding COVID-19 is serious and community health is a priority. Given these circumstances, we will respond and adjust timelines as necessary during this time to align with your consultation capacity.

You will have received an information sharing package from:

- Darryl Valk on behalf of KDL on or around March 10, 2020.

The information sharing package contains the details pertaining to this proposal. If you have not received the information sharing package, please contact the undersigned to assist you.

The following table lists the authorization(s) required for the proposed activity and the agency responsible to issuing the authorization(s).

Authorization	Agency responsible	Agency Decision Maker
<i>Forest Act</i> Community Forest FSP	FLNRD	District Manager

The Province will consider all available information regarding Aboriginal Interests over the proposal area prior to making decisions. Therefore, in addition to any information you may provide during this consultation process, the Province will be relying on the following information to understand your Aboriginal Interests and how the proposed activity may impact Binche Whut'en. The information may also be used to inform the development of potential measures to mitigate or avoid impacts to your Aboriginal Interests.

- Nanna Lake: Remote Access to Archaeological Data indicates numerous known archaeological sites, primarily associated with the Nyan Wheti Trail.
- Murray Ridge: A small portion of the tenure overlaps with UWR u-7-002 (Mule Deer).
- Please note that consultation for the FSP is limited to the items provided in the document regarding general measures and strategies. Discussions regarding future block location and site-specific management occurs at the One CP stage.

Based on an assessment undertaken by the Province of BC, taking into account potential impacts, known use and values, consultation is being set at normal.

We are available to meet with you to review the proposal and to discuss any concerns you have regarding the proposal. You are encouraged to bring forward any other interests or information not listed above.

In order to adequately address any concerns prior to the decision deadlines, please contact the undersigned by **June 10, 2020**, at 250-996-5275 or 778-693-3026. If you prefer to provide written comment, please fax our office at 250-996-5290, by email to Heather.M.Carson@gov.bc.ca or direct mail to the address listed on the bottom of the first page of this letter.

Regards,

A handwritten signature in black ink, appearing to read "H Carson".

Heather Carson
Advisor, First Nations Relations
Stuart Nechako Natural Resource District
Fort St. James Office

CC: Chief Anatole, Councillor Dwayne Martin

Digital Information: Letter

WATER USE

Have existing Water Licence or Short-Term water use approval: No

Water used to support oil and gas activity authorized by the Oil and Gas Commission: No

Divert and use the water for more than two years: No

Exempt from short-term application: Yes

WATER USE SITES**WATER SOURCE AND POINT OF DIVERSION****SITE**

Name of Source: Watercourse/ creek located immediately northeast of Baptiste camp

Source of the water: surface

Source flows into: unnamed lake

Pump size in water (inches): 1.5

Location of intake relative to a known point: located immediately northeast of Baptiste camp

Point of diversion geographic coordinates: **Latitude:** 54.87392
Longitude: -125.34909

Volume, duration and purpose of water use

Purpose for which the water will be used: Camps & Public Facilities

Use of water: Water will be used for camp services and exploration drilling.

Total Annual Quantity: 162.00000 m³/day

Maximum Rate of Diversion: 0.10000 m³/sec

Term Start Date:

Term End Date:

Date of Use Start:

Date of Use End:

Description of works:

TIMBER CUTTING

Total merchantable timber volume (m³): 17.00

EQUIPMENT

Quantity	Type	Size/Capacity
5	Truck	1 ton
1	Excavator	320 D
2	Bulldozer / Crawler Tractors	D5
3	Drill	Zinex A5

SUMMARY OF RECLAMATION

Activity	Total Affected Area (ha)	Estimated cost of reclamation (\$)
Access Roads, trails, etc.	0.60	\$5,000.00
Camps	0.00	\$200.00
-Buildings	0.00	
-Staging Area	0.00	
Exploration Surface Drilling	0.90	\$14,000.00
Subtotal:	1.50	\$19,200.00
Unreclaimed disturbance from previous year:	3.9521	
Disturbance planned for reclamation this year	1.50	
Total	3.95	\$19,200.00

OTHER CONTACTS**Contact Info**

Type of Contact: Site Operator
Referral Point

Company/Organization: Equity Exploration Consultants

Contact First Name: Ian

Contact Last Name: Carr

Doing Business As: Equity

Contact Phone: (604) 688-9806

Contact Fax: (604) 688-0235

Contact Email: ianc@equityexploration.com

BC Incorporation Number: BC0320415

GST Registration Number: R101670339

Contact Address: 1238-200 GRANVILLE STREET
VANCOUVER BC V6C 1S4
CANADA

Contact Info

Type of Contact: Mine Manager

Name: Ian James Carr

Phone: (604) 992-1626

Fax: (604) 688-0235

Email: ianc@equityexploration.com

Mailing Address: 1238-200 GRANVILLE STREET
VANCOUVER BC V6C 1S4
CANADA

Contact Info

Type of Contact: Permittee

Company/Organization: Tenure Holder
FPX Nickel Corporation

Contact First Name: Martin

Contact Last Name: Turenne

Doing Business As: FPX Nickel

Contact Phone: (604) 681-8600

Contact Fax: (604) 681-8799
Contact Email: mturienne@fpxnickel.com
Contact Address: 200-1155 PENDER STREET W
VANCOUVER BC V6E 2P4
CANADA

LOCATION

MAPS

Description

Description	Filename
Proposed Work Map	1-5K Work Area.pdf
Tenure Map	1-20k Tenure.pdf
Location Map	1-400k Location Access.pdf

DOCUMENTS

Document Type	Description	Filename
Record of First Nations Engagement	Description of engagement with local first nation	FPX Nickel FN engagement record for 2020 NOW.pdf
Record of First Nations Engagement	Table recording engagement with local first nation	Decar- Record of Engagement Table.pdf
Annual Summary	2017 annual summary	Decar_2017_annual_summary_explorati on_activities_20180326_TR.pdf
Archaeological Chance Find Procedure	Chance find procedure	2020 FPXN Chance Find Procedure.pdf
Proof of authorization	Authorization from FPX to Equity to act as agent	FPX Letter re Equity Exploration - March 12 2020.pdf

Privacy Declaration

PRIVACY NOTE FOR THE COLLECTION, USE AND DISCLOSURE OF PERSONAL INFORMATION

Personal information is collected under the legal authority of section 26 (c) and 27 (1)(a)(i) of the *Freedom of Information and Protection of Privacy Act (the Act)*.

The collection, use, and disclosure of personal information is subject to the provisions of the Act. The personal information collected will be used to process your inquiry or application(s). It may also be shared when strictly necessary with partner agencies that are also subject to the provisions of the Act. The personal information supplied in the application package may be used for referrals or notifications as required. Personal information may be used for survey purposes.

For more information regarding the collection, use, and/or disclosure of your personal information, please contact FrontCounter BC at 1-877-855-3222 or at

FrontCounter BC Program Director
FrontCounter BC, Provincial Operation
441 Columbia Street
Kamloops, BC V2C 2T3

This check indicates that you have read and agree to the privacy declaration stated above.

REFERRAL INFORMATION

Some applications may be passed on to other agencies, ministries or other affected parties for referral or consultation purposes. A referral or notification is necessary when the approval of your application might affect someone else's rights or resources or those of the citizens of BC. An example of someone who could receive your application for referral purposes is a habitat officer who looks after the fish and wildlife in the area of your application. This does not apply to all applications and is done only when required.

Company/Organization: Equity Exploration Consultants

Contact First Name: Ian

Contact Last Name: Carr

Doing Business As:

Equity

Contact Phone:

(604) 688-9806

Contact Fax:

(604) 688-0235

Contact Email:

ianc@equityexploration.com

BC Incorporation Number:

BC0320415

GST Registration Number:

R101670339

Contact Address:

1238-200 GRANVILLE STREET
VANCOUVER BC V6C 1S4
CANADA

I hereby grant permission for the public release of the information provided above. This information will be used to fulfill, if required, the referral and advertising requirements of my application.

IMPORTANT NOTICES

DECLARATION

By submitting this application form, I, declare that the information contained on this form is complete and accurate.

APPLICATION AND ASSOCIATED FEES

There are no fees for this application

OFFICE

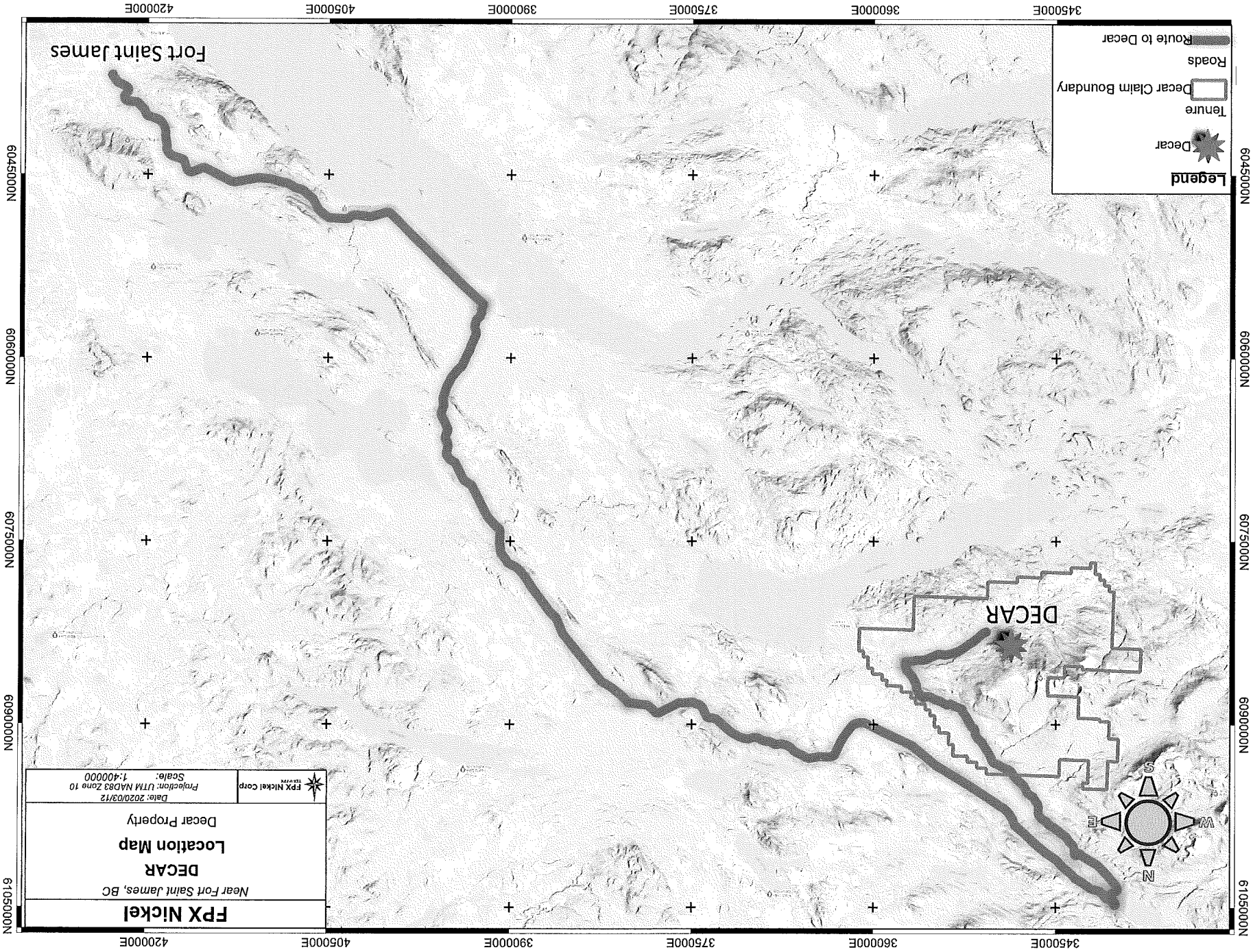
Office handling the application:

Prince George

PROJECT INFORMATION

Authorization Request Type:


Mines Notice of Work



Legend

- Decar
- Route to Decar
- Decar Claim Boundary
- Tenure
- Roads

FPX Nickel	
Near Fort Saint James, BC	
DECAR	
Location Map	
Decar Property	
	FPX Nickel Corp
Date: 2020/03/12	
Projection: UTM NAD83 Zone 10	
Scale: 1:40000	



Fort Saint James

6105000N 6090000N 6075000N 6060000N 6045000N

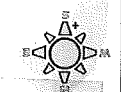
420000E 405000E 390000E 375000E 360000E 345000E

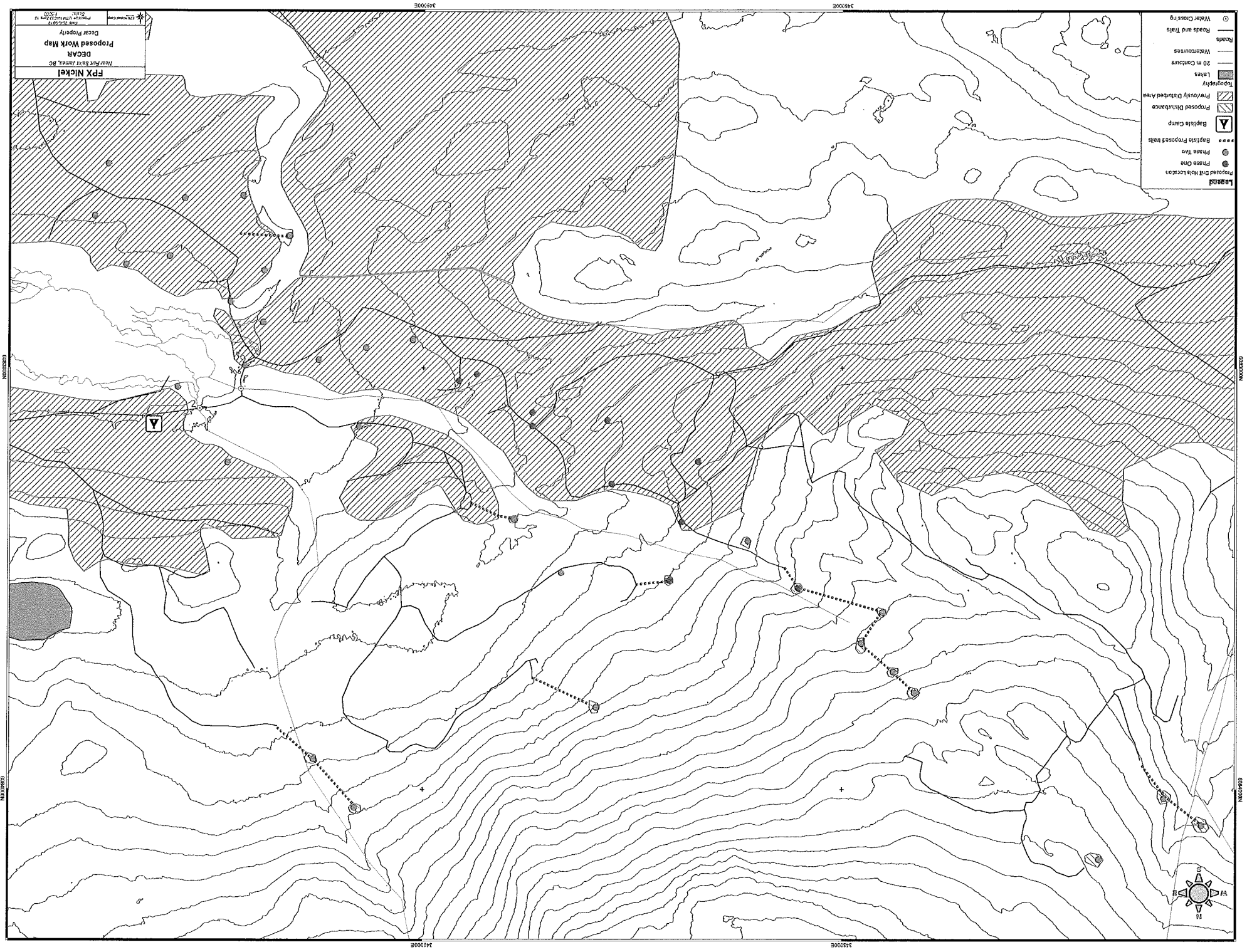


Legend

- Back Chain Boundary
- For Permitted
- Not For Permitted
- Dec. Chain
- Tenure
- Roads

FPX Nickel
Newport Nickel Limited, BC
DECAR
Tenure Map
Decar Property
Scale: 1:2000
Date: 15/07/2010





PPX Nickel
Near Fort Smith, Arkansas, BC
DECA
Proposed Work Map
Deer Property
Scale: 1:50,000
Date: 12/20/17

- Legend**
- Proposed Drift Hole Location
 - Phase One
 - Phase Two
 - Baptist Proposed Well
 - Baptist Camp
 - Proposed Disturbance
 - Previously Disturbed Area
 - Topography
 - Lakes
 - 20 m Contours
 - Watercourses
 - Roads and Trails
 - Water Crossing





Royal Bank

RBC® Avion® Visa® Business

BINCHE WHUT'EN 4516 07*** ** 7471

KELLY WILLIAMS 4516 07*** ** 7489

STATEMENT FROM MAR 04 TO APR 06, 2020

1 OF 2

RECEIVED

APR 29 2020

PREVIOUS STATEMENT BALANCE

\$0.00

IMPORTANT INFORMATION

RBC REWARDS POINTS

Previous points balance 34,553
Points earned this statement 2,325
New points balance 36,878

Table with columns: TRANSACTION DATE, POSTING DATE, ACTIVITY DESCRIPTION, AMOUNT (\$). Includes transactions for WestJet, Homebrew Studio, and various electronics and food purchases.

APR 01 APR 02 FOREIGN CURRENCY-USD 16.79 Exchange rate: 1.454437
GOOGLE* GSUITE BINCHE.C INTERNET CA \$148.20

NEW BALANCE

\$2,324.36

CONTACT US

Customer Service / Lost & Stolen 1-800-769-2512
Collect Outside North America (416) 974-7780
RBC Rewards Travel Redemption 1-877-636-2870
Merchandise Redemption 1-800-769-2512
Web site www.rbcwards.com

PAYMENTS & INTEREST RATES

Minimum payment \$10.00
Payment due date APR 23, 2020
Credit limit \$5,000.00
Available credit \$2,675.64
Annual interest rates: 19.99%
22.99%

IMPORTANT MESSAGE ABOUT POSSIBLE CREDIT CARD STATEMENT DISRUPTION:

The s
disruj
We u
card:
statel
mail (
you t:
You c
throu:
Makir
be cor
mobil

Main transaction table with columns for amount and description. Includes handwritten notes: 'Homebrew Studio', 'Westjet - flight trainings', 'Spice-on - etc food', 'Maverett - Homeb trainng', 'Coma - Community phones', 'Adobe - Admin Software', 'Google - Newlin emails'.

CE

-\$65.99
-\$2,390.35
\$0.00
\$0.00
\$0.00
\$2,324.36

1232436



QUINT PAID

4516 07*** ** 7471 / 4516 07*** ** 7489

RBC0150020_2044783_019-112383

05346

BINCHE WHUT'EN
KELLY WILLIAMS
PO BOX 2039
BINCHE WHUT'EN BC V0J 1P0

Quick, convenient and secure ways to pay your credit card bill:
RBC Online Banking at www.rbcroyalbank.com/online
RBC Mobile app - text "RBC" to 722722 to download

Other payment options include:
RBC Royal Bank ATM
Telephone Banking 1-800-769-2511
By Mail
- detach form and return with payment (do not send cash)
- do not staple or damage form
Visit an RBC Royal Bank branch

1:0003200031:

0000010081:

96

Binche Whut'en Income Statement 04/01/2020 to 03/31/2021 - Comparative Income Statement - YTD to Last Year

REVENUE	
Revenue	
BC Gaming Revenue	0.00
ISC - Revenue	0.00
CIRNA - Ec Dec Revenue	0.00
FNHA Revenue	0.00
PGNEATA Revenue	0.00
FNESEC	0.00
Social Development	0.00
Sales	0.00
Sales Returns	0.00
Early Payment Sales Discounts	0.00
TOTAL REVENUE	<u>0.00</u>

Other Revenue	
Freight Revenue	0.00
Gain/Loss when Invoiced: DO	0.00
Gain/Loss when Invoiced: GRN	0.00
Interest Revenue	0.00
Miscellaneous Revenue	0.00
Total Other Revenue	<u>0.00</u>
TOTAL REVENUE	<u>0.00</u>

EXPENSE	
Cost of Goods Sold	
Inventory A Cost	0.00
Inventory B Cost	0.00
Inventory C Cost	0.00
Inventory Variance	0.00
Item Assembly Costs	0.00
Adjustment Write-off	0.00
Transfer Costs	0.00
Subcontracts	0.00
Purchases	0.00
Purchase Returns	0.00
Early Payment Purchase Discou...	0.00
Net Purchases	0.00
Freight Expense	0.00
Total Cost of Goods Sold	<u>0.00</u>

Payroll Expenses	
Wages & Salaries	4,113.26
EI Expense	0.00
CPP Expense	0.00
WCB Expense	0.00
RSP	0.00
EHT Expense	0.00
User-Defined Expense 1 Expense	0.00
User-Defined Expense 2 Expense	0.00
User-Defined Expense 3 Expense	0.00
User-Defined Expense 4 Expense	0.00
User-Defined Expense 5 Expense	0.00
Employee Benefits	0.00
PENSION CONTRIBUTIONS - E...	176.50
Total Payroll Expense	<u>4,289.76</u>
Income Assistance	
INCOME ASSISTANCE	22,442.67
Total Income Assistance	<u>22,442.67</u>

Binche Whut'en Income Statement 04/01/2020 to 03/31/2021 - Comparative Income Statement - YTD to Last Year

Health	
Health Manager Wages	0.00
Home Care	0.00
CHR Wages	0.00
CDC Wages	0.00
Health O&M	0.00
Health Cons.	0.00
Total Health	<u>0.00</u>

General & Administrative Expe...

Accounting & Legal	0.00
Advertising & Promotions	0.00
Bad Debts	0.00
Business Fees & Licenses	0.00
Cash Short/Over	0.00
Courier & Postage	0.00
Credit Card Charges	0.00
Consultant & Professional	266.67
Amortization Expense	0.00
Income Taxes	0.00
Insurance	0.00
Interest & Bank Charges	0.00
Office Supplies	0.00
Property Taxes	0.00
Motor Vehicle Expenses	0.00
Miscellaneous Expenses	58.42
Realized Exchange Gain/Loss	0.00
Rent	0.00
Repair & Maintenance	0.00
Telephone	0.00
Internet	0.00
Travel & Entertainment	0.00
Travel & Ent:Non-Reimbursable	0.00
Utilities	1,933.45
Total General & Admin Expens...	<u>2,258.54</u>

Operations & Maintenance

Operations and Maintenance	1,985.99
Education	0.00
Total Operations & Maintenance	<u>1,985.99</u>

Emergency Response

EMRG	0.00
Employment and Training	0.00
Total Employment & Training	<u>0.00</u>

Education

Graduation Incentive	0.00
Post Sec Expenses	0.00
Total Education Expenses	<u>0.00</u>

TOTAL EXPENSE

30,976.96

NET INCOME

-30,976.96

BUDGET

2020-2021

ACCOUNT	DEPARTMENT	Case Sensitive	Non-Case Sensitive	FISCAL Q1-Q3 2020	FISCAL Q4 2021	Monthly Budget	
4000	10000	General Expenses - Band Manager, Finance Manager, Admin Staff - Wages - Misc Expenses		\$ 275,482.71	\$ 206,612.03	\$ 68,870.68	\$ 22,956.89
		SUB TOTAL - BC Gaming		\$ 275,482.71	\$ 206,612.03	\$ 68,870.68	\$ 22,956.89
	10001	\$ -	\$ -	\$ 2,623.00	\$ 1,967.25	\$ 655.75	\$ 218.58
	10002	\$ -	\$ -	\$ 7,226.00	\$ 5,419.50	\$ 1,806.50	\$ 602.17
	10003	\$ -	\$ -	\$ 5,861.00	\$ 4,395.75	\$ 1,465.25	\$ 488.42
	10004	\$ -	\$ -	\$ 5,000.00	\$ 3,750.00	\$ 1,250.00	\$ 416.67
	10005	\$ 12,294.00	\$ 32,389.00	\$ 44,683.00	\$ 33,512.25	\$ 11,170.75	\$ 3,723.58
	10006	\$ -	\$ -	\$ 665.00	\$ 498.75	\$ 166.25	\$ 55.42
	10007	\$ 9,768.00	\$ 3,256.00	\$ 13,024.00	\$ 9,768.00	\$ 3,256.00	\$ 1,085.33
	10008			\$ 8,974.00	\$ 6,730.50	\$ 2,243.50	\$ 747.83
		RESPONSE - Indigenous Community Support Fund					
	10009			\$ 69,555.00	\$ 52,166.25	\$ 17,388.75	\$ 5,796.25
	11000	\$ 11,987.00	\$ 32,569.00	\$ 7,000.00	\$ 5,250.00	\$ 1,750.00	\$ 583.33
	12000	\$ -	\$ -	\$ 15,000.00	\$ 11,250.00	\$ 3,750.00	\$ 1,250.00
	13000	\$ -	\$ -	\$ 50,730.00	\$ 38,047.50	\$ 12,682.50	\$ 4,227.50
	13100	\$ -	\$ -	\$ 12,067.00	\$ 9,050.25	\$ 3,016.75	\$ 1,005.58
	18000	\$ -	\$ -	\$ 90,323.00	\$ 67,742.25	\$ 22,580.75	\$ 7,526.92
	19000	\$ -	\$ -	\$ 213,067.00	\$ 159,800.25	\$ 53,266.75	\$ 17,755.58
	19100	\$ -	\$ -	\$ 40,294.00	\$ 30,220.50	\$ 10,073.50	\$ 3,357.83
		MCFD- ECD, Child Care and Children and Youth with Special Needs					
	19101	\$ -	\$ -	\$ 18,074.07	\$ 13,555.55	\$ 4,518.52	\$ 1,506.17
	19102			\$ 24,150.00	\$ 18,112.50	\$ 6,037.50	\$ 2,012.50
	19103			\$ 30,000.00	\$ 22,500.00	\$ 7,500.00	\$ 2,500.00
	19104			\$ 11,088.99	\$ 8,316.74	\$ 2,772.25	\$ 924.08
	19105			\$ 582.09	\$ 436.57	\$ 145.52	\$ 48.51
		\$ 34,049.00	\$ 68,214.00	\$ 669,987.15	\$ 453,124.55	\$ 151,041.52	\$ 50,347.17
	16101	Aboriginal Head Start		\$ -	\$ -	\$ -	\$ -
	16102	Canada Prenatal Nutrition Program		\$ 4,920.00	\$ 3,690.00	\$ 1,230.00	\$ 410.00
	16103	Childrens Oral Health Initiative		\$ 8,607.00	\$ 6,455.25	\$ 2,151.75	\$ 717.25
	16201			\$ 21,912.00	\$ 16,434.00	\$ 5,478.00	\$ 1,826.00
	16202			\$ 17,688.00	\$ 13,266.00	\$ 4,422.00	\$ 1,474.00
	16203			\$ 3,840.00	\$ 2,880.00	\$ 960.00	\$ 320.00
	16204			\$ 70,008.00	\$ 52,506.00	\$ 17,502.00	\$ 5,834.00
	16301			\$ 7,536.00	\$ 5,652.00	\$ 1,884.00	\$ 628.00
	16302			\$ 34,440.00	\$ 25,830.00	\$ 8,610.00	\$ 2,870.00
	16401	FN Home and Community Care		\$ 42,420.00	\$ 31,815.00	\$ 10,605.00	\$ 3,535.00
	16501			\$ -	\$ -	\$ -	\$ -
	16502			\$ -	\$ -	\$ -	\$ -
	16503			\$ 5,733.00	\$ 4,299.75	\$ 1,433.25	\$ 477.75
	16504			\$ 93,674.00	\$ 70,255.50	\$ 23,418.50	\$ 7,806.17
	16505			\$ 2,500.00	\$ 1,875.00	\$ 625.00	\$ 208.33
	16601			\$ 13,563.00	\$ 10,172.25	\$ 3,390.75	\$ 1,130.25
	16701			\$ 114,588.00	\$ 85,941.00	\$ 28,647.00	\$ 9,549.00
	16702	Communicable Disease Control - Clerk		\$ 5,544.00	\$ 4,158.00	\$ 1,386.00	\$ 462.00

16703 Capital Purchase			\$ 2,000.00	\$ 1,500.00	\$ 500.00	\$ 166.67
16801 Environmental Health / Drinking Water Safety Program			\$ 12,828.00	\$ 9,621.00	\$ 3,207.00	\$ 1,069.00
16901 Health Consultation and Liason			\$ 8,796.00	\$ 6,597.00	\$ 2,199.00	\$ 733.00
16926 First Nations Health Benefits - Medical Transportation			\$ 28,824.00	\$ 21,618.00	\$ 7,206.00	\$ 2,402.00
16927 First Nations Health Benefits - Medical Transportation - Management and Support			\$ 4,332.00	\$ 3,249.00	\$ 1,083.00	\$ 361.00
16928 Health Medication Use - Pharmacist Medication Management			\$ 11,773.25	\$ 8,829.94	\$ 2,943.31	\$ 981.10
SUB TOTAL - FNHA			\$ 515,526.25	\$ 386,644.69	\$ 128,881.56	\$ 42,960.52
TOTAL			\$ 1,460,996.11	\$ 1,046,381.27	\$ 348,793.76	\$ 116,264.59